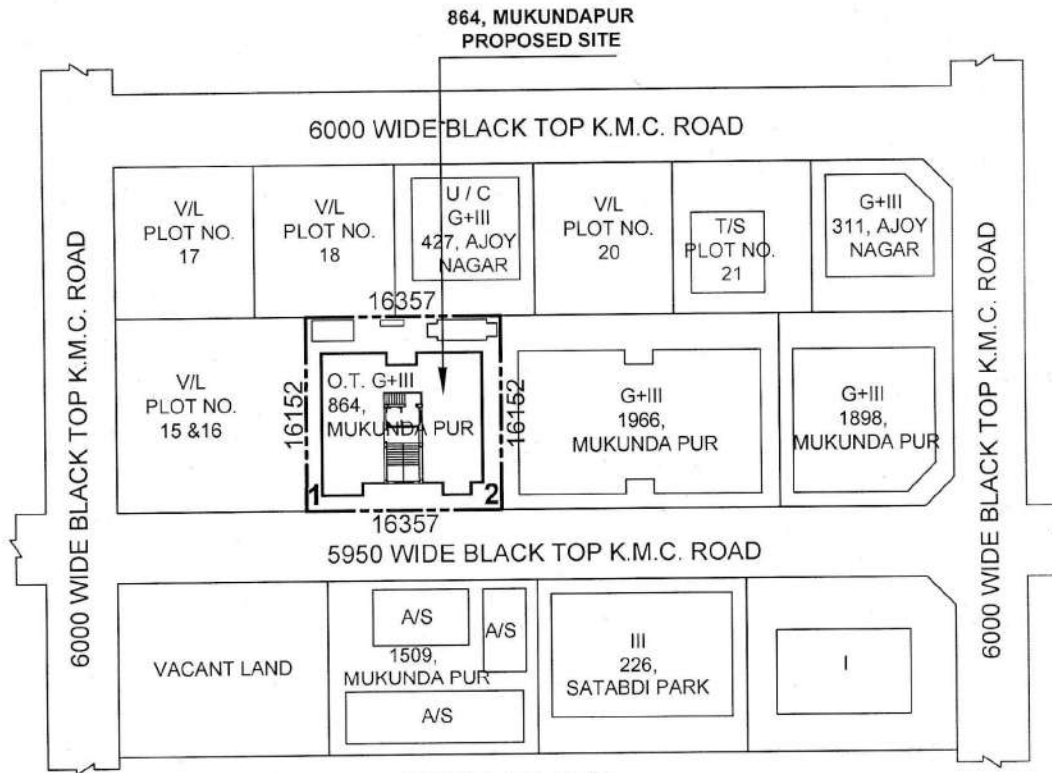
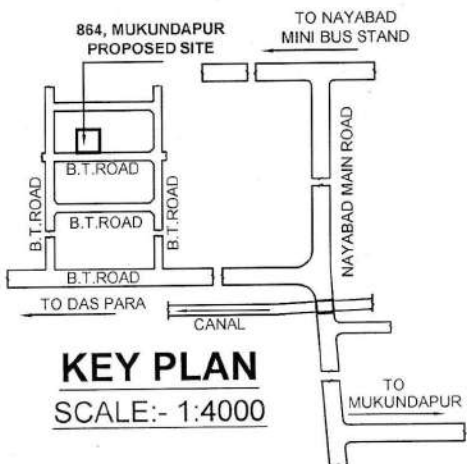



LOCATION PLAN OF G+III STORIED RESIDENTIAL BUILDING UNDER SEC. 393A OF K.M.C. ACT. 1980 COMPLYING B/R-2009, AT PREMISES NO. 864, MUKUNDAPUR, KOLKATA:- 700 099, WARD NO. 109, BOROUGH NO. XII, UNDER MOUZA :- CHAKGANIAGACHI, J.L. NO. 24, OF R. S. & L. R. DAG NO. - 40/53, R. S. KHATIAN NO. - 31, L. R. KHATIAN NO. - 393 & 394, P. S. - PANCHASAYAR.

SITE CO-ORDINATE IN WGS 84 AND SITE ELEVATION (AMSL) :			
REFERENCE POINTS MARKED IN SITE PLAN OF THE PROPOSAL	CO-ORDINATE IN WGS 84		SITE ELEVATION (AMSL)
	LATITUDE	LONGITUDE	
1	22° 29' 20" N	88° 24' 46" E	6.00 M.
2	22° 29' 20" N	88° 24' 45" E	6.00 M.



SITE PLAN
SCALE:- 1:600



KEY PLAN
SCALE:- 1:4000

For GHARBARI
Sanjeet Kumar Roy
Proprietor

Sarker
PINTU SARKER
CLASS-I, L.B.S.
NO: 1194, K.M.C
B/35, RABINDRA PALLI
KOLKATA-700086

SIGNATURE OF DEVELOPER

SIGNATURE OF L.B.S